

LAND PREPRATION



DATA COLLECTION



MAHILA KISSAN DIWAS



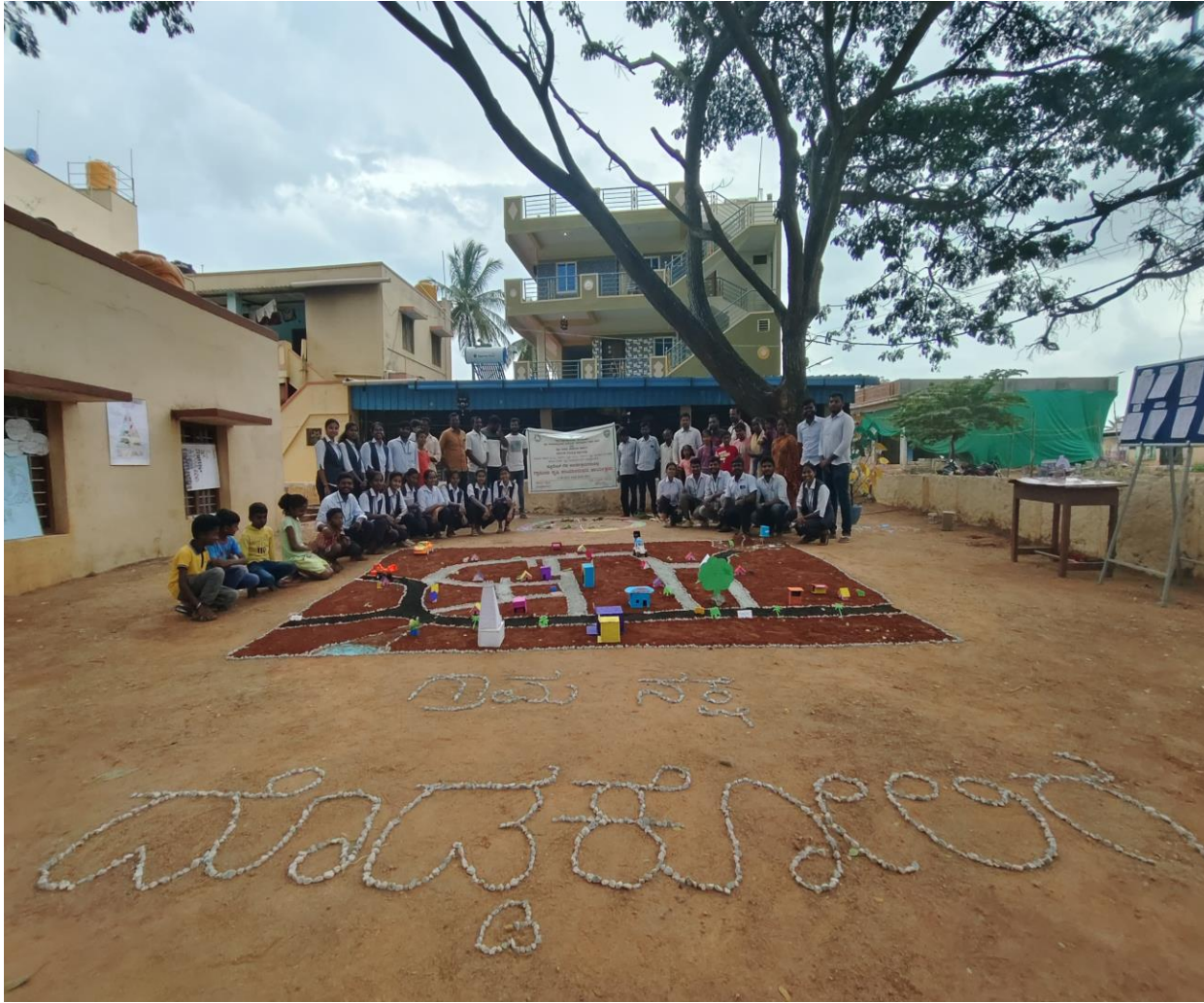
GENERAL MEETING



NIGHT MEETING ON SEED TREATMENT



PRA-PARTICIPATORY RURAL APPRASIAL



KARNATAKA RAJYOTHSAVA



NIGHT MEETING ON FERTILIZER ADULTERATION



ANIMAL HEALTH CAMP



COMPETATION CONDUCTED FOR SOIL DAY




SOIL DAY CELEBRATION



MEETING ON FID



 Note cam lite

Address : Bagalur,Karnataka,India

Latitude : 13.16737065°

Longitude : 77.84131852°

Altitude : 899.0 meter

Date : 12/19/2023 01:07 pm

Accuracy : 3.7900925 meter

Time zone : GMT+05:30

Note : Captured by Note cam

HYDROPONICS



FELICITATION FOR FARMERS



KITCHEN GARDEN



EXHIBITION



5-LAYER FARMING



NIGHT MEETING ON SOIL AND WATER SAMPLING




FIELD VISIT WITH SCIENTIST



SOWING OF DIFFERENT CROPS IN CROP MUSEUM



NIGHT MEETING ON BOREWELL RECHARGE



NIGHT MEETING ON ZECC AND RAIN WATER HARVESTING



A.O OF RSK SULIBELE VISITING TO IC



BROCOLLI FIELD VISIT



MLA AND VC VISITING PRA STALL



NIGHT MEETING ON MUSHROOM CULTIVATION



FIELD DAY AND CROP BASED TRAINING



Note cam lite
Address : Bagalur,Karnataka,India
Latitude : 13.16807685°
Longitude : 77.84044233°
Altitude : 901.0 meter
Date : 12/19/2023 02:03 pm
Accuracy : 3.7900925 meter
Time zone : GMT+05:30
Note : Captured by Note cam

BAKERY TRAINING PROGRAM



AZOLLA DEMONSTRATION



VISIT TO CROP MUSEUM



PANNER FRUIT FIELD VISIT



GPS Map Camera
Chowdasandra, Karnataka, India
5RFC+VC6, Chowdasandra, Karnataka 562129, India
Lat 13.173041°
Long 77.820467°
27/11/23 12:22 PM GMT +05:30

WEEDING IN CROP MUSEUM



 **GPS Map Camera**

Muthukadahalli, Karnataka, India
5R5Q+XV2, Muthukadahalli, Karnataka 562129, India
Lat 13.16055°
Long 77.837354°
23/11/23 07:44 AM GMT +05:30

Google

VISIT TO IFS UNIT



VISIT TO APICULTURE SECTION



MILLETS SECTION

